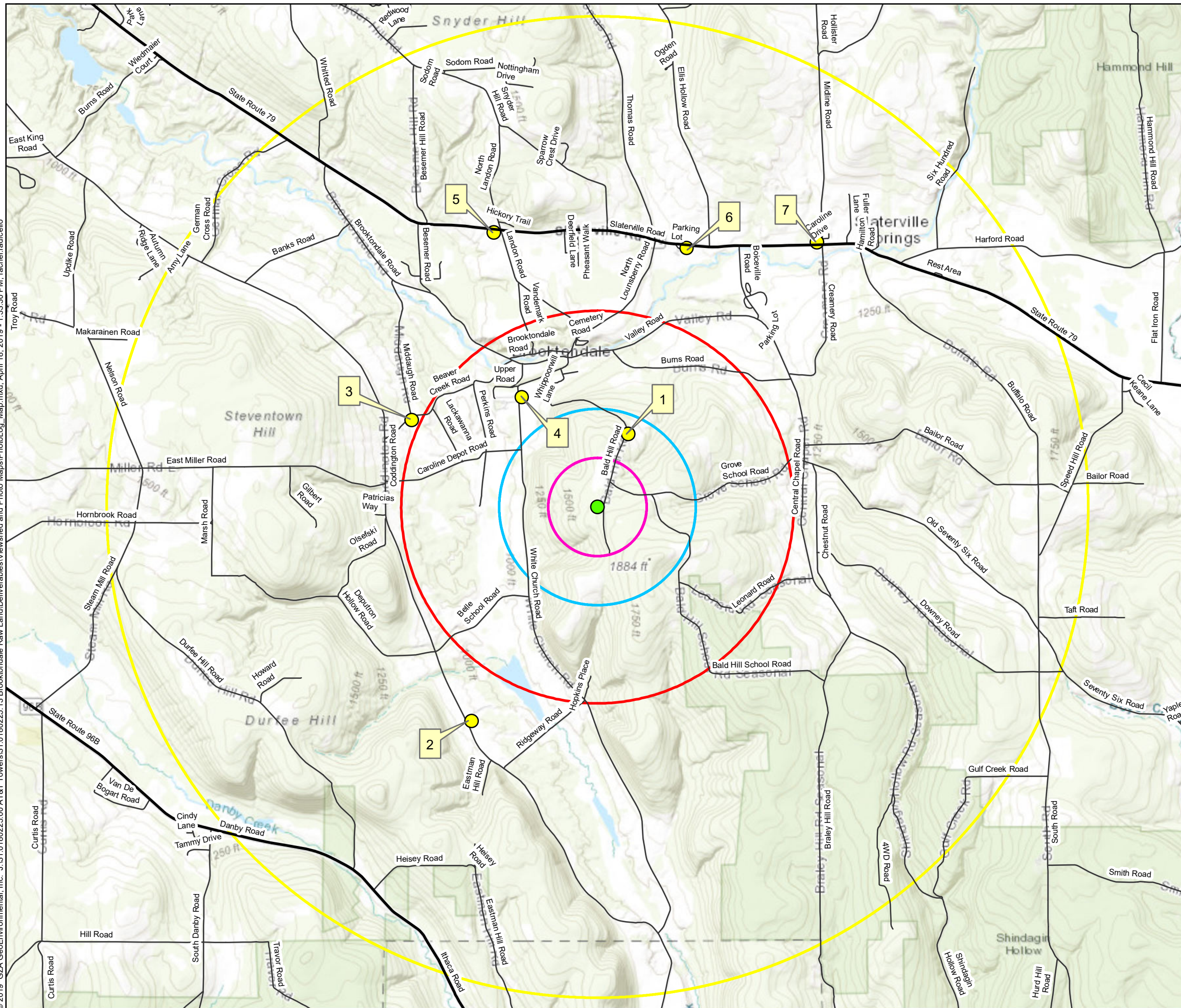
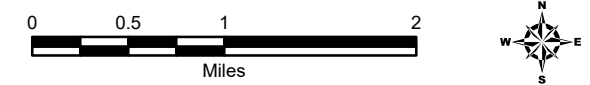
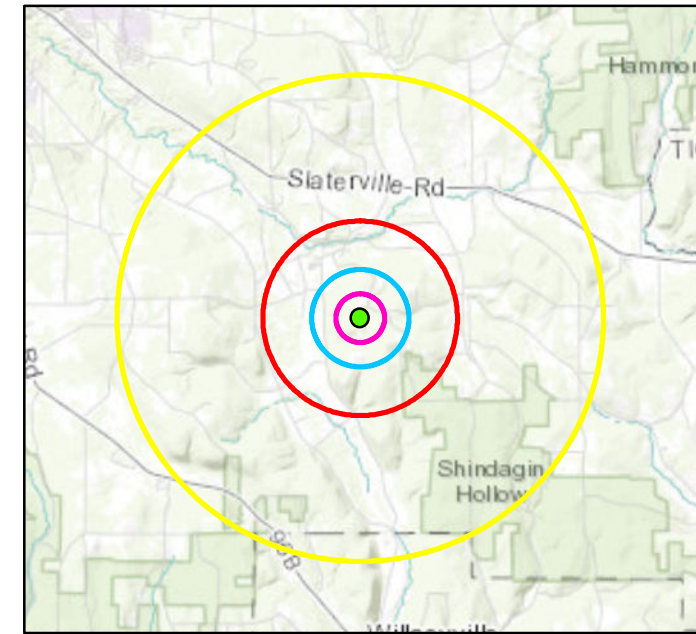


© 2019 GZA GeoEnvironmental, Inc. J:\31.0180225.00 AT&T Towers\31.0180225.13 Brooktondale Raw Land\Deliverables\Reviewed and Photo Maps\PhotoLog_Map.mxd, April 18, 2019 - 1:33:30 PM, rachel.radicello



LEGEND

- Photo Locations
- Proposed Tower Location
- Roads
- 0.5mi buffer
- 1mi buffer
- 2mi buffer
- 5mi buffer



UNLESS SPECIFICALLY STATED BY WRITTEN AGREEMENT, THIS DRAWING IS THE SOLE PROPERTY OF GZA GEOENVIRONMENTAL, INC. (GZA). THE INFORMATION SHOWN ON THE DRAWING IS SOLELY FOR THE USE OF GZA'S CLIENT OR THE CLIENT'S DESIGNATED REPRESENTATIVE FOR THE SPECIFIC PROJECT AND LOCATION IDENTIFIED ON THE DRAWING. THE DRAWING SHALL NOT BE TRANSFERRED, REUSED, COPIED, OR ALTERED IN ANY MANNER FOR USE AT ANY OTHER LOCATION OR FOR ANY OTHER PURPOSE WITHOUT THE PRIOR WRITTEN CONSENT OF GZA. ANY TRANSFER, REUSE, OR MODIFICATION TO THE DRAWING BY THE CLIENT OR OTHERS, WITHOUT THE PRIOR WRITTEN EXPRESS CONSENT OF GZA, WILL BE AT THE USER'S SOLE RISK AND WITHOUT ANY RISK OR LIABILITY TO GZA.

**AT&T BROOKTONDALE
SITE NO.: 10141753**

PHOTO LOG

PREPARED BY: GZA GeoEnvironmental, Inc. Engineers and Scientists www.gza.com		PREPARED FOR: AT&T MOBILITY CORP 5841 BRIDGE STREET EAST SYRACUSE, NY	
PROJ MGR: EKR	REVIEWED BY: BEH	CHECKED BY:	FIG
DESIGNED BY: RMR	DRAWN BY: RMR	SCALE: 1 in = 1 mile	1
DATE: 04/18/2019	PROJECT NO: 31.0180225.13	REVISION NO:	